

INVENTARIO BIENES INMUEBLES Y AREAS VERDES


N	Ubicacion del inmueble	Nombre del inmueble	Clave Catastral	Lugar de Inscripcion	Fecha de Inscripcion	Numero de Escritura	Libro	Tomó	Folio	Extension Fisica	Extension Escritura
1	san isidro El trapiche	Cementerio Nuevo	HJ133O-56-03	N/A	13/12/2005	Matricula 17173	N/A	91	N/A	122,211.64	109,673.49
2	Barrio Arriba	Cementerio General	HJ421L-17-04	N/A		Matricula 27424	N/A	405	N/A	45,531.67	44,277.25
3	Barrio Torondon	Mercado Municipal San Antonio	HJ421C-09-01	N/A	31/10/2000	Matricula 24412	N/A	343	N/A	2,697.99	2,490
4	Barrio Arriba	Mercado Municipal San Francisco	HJ421H-06-01	N/A	N/A	N/A	N/A	N/A	N/A	6,829.48	N/A
5	Barrio Arriba	Plaza la juventud	HJ421C-28-01	N/A	N/A	N/A	N/A	N/A	N/A	6,662.21	N/A
6	Barrio San Francisco	Parque Leon Alvarado	HJ412W-13-01	N/A	N/A	N/A	N/A	N/A	N/A	5,360.59	N/A
7	Barrio Arriba	Parque la Merced	HJ421C-25-01	N/A	N/A	N/A	N/A	N/A	N/A	1,142.22	N/A
8	Barrio la Independencia	Plaza la Independencia	HJ421L-01-08	N/A	N/A	Matricula 29957	N/A	135	N/A	1,023.68	1,170.75
9	Barrio San Francisco	Parque San Francisco	HJ412W-03-02	N/A	N/A	N/A	N/A	N/A	N/A	2,677.35	N/A
10	Lotificacion Tenguaje	Plaza Tenguaje	HJ421Y-63-129	N/A	N/A	N/A	N/A	N/A	N/A	7,499.90	N/A
11	Barrio Arriba	Monumento a la madre	HJ421C-46-01	N/A	30/5/2002	N/A	N/A	636	N/A	178.96	N/A
12	Col.lomas del rio	Parque	HJ412X-07-19	N/A	29/1/2014	Matricula 1284016	N/A	733	N/A	5,011.53	5,000.36
13	Col.lomas del rio	Parque	HJ412X-37-54	N/A	2/6/2014	Matricula 1284020	N/A	45	N/A	11,190.86	15,234.91
14	Barrio San Francisco	Casa Guardiola	HJ412W-10-03	N/A	08/03/2019	Matricula 1792378	N/A	N/A	N/A	5,161.75	5,161.75
15	Lotificacion El Sauce	Area Verde	HJ422B-07-04	N/A	N/A	N/A	N/A	464	N/A	2,821.93	N/A
16	Colonia San Martin	Area Verde	HJ412Q-53-10	N/A	N/A	Matricula 36560	N/A	N/A	N/A	5,745.23	N/A
17	Residencial Villa Florencia	Area Verde	HJ134X-08-03	N/A	15/12/2008	Matricula 27691	N/A	660	N/A	944.74	1,043.21
18	Residencial Villa Florencia	Area Verde	HJ134S-11-01	N/A	N/A	En proceso de traspaso a favor de municipalidad	N/A	N/A	N/A	455.83	N/A
19	Colonia Las Colinas	Area Verde	HJ421W-40-14	N/A	N/A	, Inscripcion 79 Matricula 282854	N/A	446	N/A	271.54	254.99
20	Colonia Las Colinas	Area Verde	HJ421V-36-01	N/A	N/A	En proceso de traspaso a favor de municipalidad	N/A	N/A	N/A	100.79	N/A
21	Barrio Cabañas	Area Verde	HJ421M-33-01	N/A	N/A	Matricula 20267	N/A	N/A	N/A	291.65	291.65
22	Barrio Cabañas	Area Verde	HJ421M-36-01	N/A	N/A	Matricula 34541 Inscripcion 35	N/A	478	N/A	34.53	N/A
23	Colonia los Almendros	Area Verde	HJ412Q-76-02	N/A	N/A	Inscripcion 90	N/A	522	N/A	96.25	N/A
24	Colonia los Almendros	Area Verde	HJ412Q-76-03	N/A	N/A	Inscripcion 90	N/A	522	N/A	293.29	N/A




25	Colonia los Almendros	Area Verde	HJ412R-76-04	N/A	N/A	Inscripcion 91	N/A	522	N/A	278.64	N/A
26	Colonia Fuerzas Armadas	Area Verde	HJ412G-57-04	N/A	N/A	En proceso de traspaso a favor de municipalidad	N/A	N/A	N/A	145.38	N/A
27	Piedras Azules	Area Verde	HK320Z-00-150	N/A	N/A	Inscripcion 40, Matricula 15604	N/A	551	N/A	70,718.63	44,345.10
28	Colonia Centenario	Area Verde	HJ421F-03-11	N/A	N/A	Inscripcion 97	N/A	522	N/A	14,075.25	N/A
29	Colonia Espiritu Santo	Area Verde	HJ134K-28-01	N/A	N/A	En proceso de traspaso a favor de municipalidad	N/A	N/A	N/A	3,907.36	N/A
30	Residencial florencia	Area verde	HJ134S-09-01	N/A	N/A	En proceso de traspaso a favor de municipalidad	N/A	N/A	N/A	3,325.50	N/A
31	Colonia 1 de Mayo	Area verde	HJ421S-47-03	N/A	N/A	Matricula 107919	N/A	654	N/A	284.66	288.51
32	Lotificacion Tenguaje	Area verde	HJ421Y-09-03	N/A	N/A	N/A	N/A	N/A	N/A	413.10	N/A
33	Colonia 2 de Mayo	Area verde	HJ421X-14-01	N/A	N/A	En proceso de traspaso a favor de municipalidad	N/A	N/A	N/A	347.38	N/A
34	Lotificacion Escoto	Area verde	HJ421Q-62-01	N/A	N/A	En proceso de traspaso a favor de municipalidad	N/A	N/A	N/A	2,568.64	N/A
35	Colonia 21 de Abril	Area verde	HJ421Y-17-01	N/A	N/A	En proceso de traspaso a favor de municipalidad	N/A	N/A	N/A	2,789.26	N/A
36	Urbanizacion los Laureles	Area verde	HJ132F-19-01	N/A	N/A	Matricula 1803343	N/A	Tomo 464, Inscripcion 52	N/A	789.51	789.51
37	Urbanizacion los Laureles	Area verde	HJ132F-20-01	N/A	04/07/2019	Matricula 1803344	N/A	N/A	N/A	950.74	950.74
38	Urbanizacion Villas Valentina	Area verde	HJ133A-46-01	N/A	N/A	Matricula 1817344	N/A	N/A	N/A	219.35	219
39	Peña Cava	Area verde	HJ133B-33-07	N/A	19/03/2021	Matricula 1889002	N/A	N/A	N/A	2,912.23	2,908.66
40	Aldea Nueva Valladolid	Area verde	HJ134M-01-086	N/A	N/A	En proceso de traspaso a favor de municipalidad	N/A	N/A	N/A	2,758.86	N/A
41	Urbanizacion El Manantial	Area verde	HJ143G-20-009	N/A	N/A	No tiene inf registral	N/A	N/A	N/A	1,556.65	N/A
42	Colonia Club Rotario	Area verde	HJ411U-42-005	N/A	N/A	No se hace ningun tramite	N/A	N/A	N/A		N/A
43	Lotificacion Los Laureles	Area verde	HJ411V-06-005	N/A	N/A	No tiene ninguna clave de sure	N/A	N/A	N/A	N/A	N/A
44	Lotificacion Los Laureles	Area Verde	HJ411V-25-004	N/A	N/A	No tiene ninguna clave de sure	N/A	N/A	N/A	N/A	N/A




45	Lotificacion Los Laureles	Area Verde	HJ411V-25-005	N/A	N/A	No tiene ninguna clave de sure	N/A	N/A	N/A	N/A	N/A
46	Lotificacion Los Laureles	Area Verde	HJ411V-27-08	N/A	N/A	No tiene ninguna clave de sure	N/A	N/A	N/A	N/A	N/A
47	Colonia Carlos Miranda		HJ412B-50-001	N/A	N/A	No tiene ninguna clave de sure	N/A	N/A	N/A	N/A	N/A
48	Colonia Carlos Miranda	Area Verde	HJ412B-50-002	N/A	N/A	No tiene ninguna clave de sure	N/A	N/A	N/A	N/A	N/A
49	Colonia Carlos Miranda	Area Verde	HJ412B-50-003	N/A	N/A	No tiene ninguna clave de sure	N/A	N/A	N/A	N/A	N/A
50	Colonia Carlos Miranda	Area Verde	HJ412B-50-004	N/A	N/A	No tiene ninguna clave de sure	N/A	N/A	N/A	N/A	N/A
51	Colonia Carlos Miranda	Area Verde	HJ412B-50-005	N/A	N/A	No tiene ninguna clave de sure	N/A	N/A	N/A	N/A	N/A
52	Colonia Carlos Miranda	Area Verde	HJ412B-50-006	N/A	N/A	No tiene ninguna clave de sure	N/A	N/A	N/A	N/A	N/A
53	Colonia Carlos Miranda	Area Verde	HJ412B-50-007	N/A	N/A	No tiene ninguna clave de sure	N/A	N/A	N/A	N/A	N/A
54	Colonia Carlos Miranda	Area Verde	HJ412B-50-008	N/A	N/A	No tiene ninguna clave de sure	N/A	N/A	N/A	N/A	N/A
55	Colonia Carlos Miranda	Area Verde	HJ412B-50-009	N/A	N/A	No tiene ninguna clave de sure	N/A	N/A	N/A	N/A	N/A
56	Colonia Carlos Miranda	Area Verde	HJ412B-50-010	N/A	N/A	No tiene ninguna clave de sure	N/A	N/A	N/A	N/A	N/A
57	Colonia La Concepcion	Area Verde	HJ412C-01-014	N/A	N/A	Calle y carretera	N/A	N/A	N/A	N/A	N/A
58	Barrio La Guama	Area Verde	HJ412N-79-002	N/A	N/A	Matricula 2107826	N/A	Tomo 636, Inscripcion 100	N/A	125.72	N/A
59	Colonia Brisas de Suyapa	Area Verde	HJ412S-48-09	N/A	N/A	Matricula 530626	N/A	N/A	N/A	233.54	233.52
60	Barrio Suyapa	Area Verde	HJ412T-19-0073	N/A	N/A	En proceso de traspaso a favor de municipalidad	N/A	N/A	N/A	30,847.30	N/A
61	Colonia Brisas de Suyapa	Area Verde	HJ412T-21-0015	N/A	N/A	Matricula 340411	N/A	N/A	N/A	218.84	209.88
62	Colonia Brisas de Suyapa	Area Verde	HJ412T-21-0019	N/A	N/A	En proceso de traspaso a favor de municipalidad	N/A	N/A	N/A	219.68	N/A
63	Colonia Nueva Comayagua	Area Verde	HJ422E-20-0048	N/A	N/A	En proceso de traspaso a favor de municipalidad	N/A	N/A	N/A	292.01	N/A
64	Urbanizacion Villas Valentina	Area Verde	HJ422E-41-0012	N/A	N/A	Matricula 1817343	N/A	N/A	N/A	3,305.79	N/A
65	Residencial Villa Hermosa	Area Verde	HJ422I-28-001	N/A	N/A	Matricula 890084	N/A	N/A	N/A	2,266.08	N/A



66	Residencial Valle Dorado	Area Verde	HJ422N-03-0056	N/A	N/A	Matricula 335050	N/A	N/A	N/A	18,541.47	22,377.53
67	San Isidro o el Trapiche	Area Verde	HJ422O-01-0019	N/A	N/A	Matricula 26024	N/A	N/A	N/A	2,121.04	87,360.00
68	Residencial Vista al Valle	Area Verde	HJ422T-01-0025	N/A	N/A	En proceso de traspaso a favor de municipalidad	N/A	N/A	N/A	99.45	N/A
69	Colonia Brisas de Suyapa	Area verde	HJ412T-22-0011	N/A	N/A	En proceso de traspaso a favor de municipalidad	N/A	N/A	N/A	206.48	N/A
70	Colonia Brisas de Suyapa	Area verde	HJ412T-29-004	N/A	N/A	En proceso de traspaso a favor de municipalidad	N/A	N/A	N/A	250.43	N/A
71	Colonia Brisas de Suyapa	Area verde	HJ412T-29-022	N/A	N/A		N/A	N/A	N/A	231	N/A
72	Barrio Arriba	Area verde	HJ421C-43-0024	N/A	N/A	Matricula 1006816	N/A	N/A	N/A	67.35	67.35
73	Colonia 1 De Mayo	Area verde	HJ421S-47-003	N/A	N/A	Inscripcion 100, Matricula 107919	N/A	654	N/A	288.41	284.66
74	Barrio lourdes	Area verde residencial comalhuacan	HJ421N-07-03	N/A	N/A	1863805	N/A	N/A	N/A	203.33	203.33
75	Urbanizacion colinas del valle etapa3	Area verde	HJ133B-36-01	N/A	N/A	1889004	N/A	N/A	N/A	144.43	144.43
76	Urbanizacion colinas del valle etapa4	Area verde	HJ133B-38-01	N/A	N/A	1889006	N/A	N/A	N/A	130.83	131.01
77	Urbanizacion colinas del valle etapa5	Area verde	HJ133B-33-07	N/A	N/A	1889002	N/A	N/A	N/A	2,913.62	2,908.66
78	Urbanizacion colinas del valle etapa 3	Area verde	HJ133B-46-01	N/A	N/A	1889007	N/A	N/A	N/A	110.04	110.02
79	Urbanizacion campo verde	Area verde	HJ423R-11-001	N/A	N/A	828763	N/A	N/A	N/A	3,358.85	3,358.89
80	Urbanizacion campo verde	Area verde	HJ423N-25-27	N/A	N/A	1832947	N/A	N/A	N/A	5,700.78	5,700.78
81	Urbanizacion campo verde	Area verde	HJ423N-16-001	N/A	N/A	1832948	N/A	N/A	N/A	9,786.59	9,786.59
82	Residencial Quinta	Area verde	HJ422O-12-001	N/A	N/A	1776535	N/A	N/A	N/A	3,152.33	3,151.39
83	Residencial Quinta	Area verde	HJ133K-15-26	N/A	N/A	1776536	N/A	N/A	N/A	1,708.00	1,708.00
84	Residencial Quinta valladolid	Area verde	HJ133K-16-140	N/A	N/A	1776537	N/A	N/A	N/A	13,698.95	13,698.95
85	Urbanizacion lirio del valle	Area verde	HJ423N-01-0122	N/A	N/A	483075	N/A	N/A	N/A	7,916.00	7,916.00
86	Urbanizacion lirio del valle	Area verde	HJ423N-01-0120	N/A	N/A	483092	N/A	N/A	N/A	1,320.24	1,320.24
87	Urbanizacion lirio del valle	Area verde	HJ423N-01-0121	N/A	N/A	483095	N/A	N/A	N/A	2,500.24	2,500.24
88	Aldea las mesas	campo de futbol	HJ242K-00-00	N/A	N/A	1842223	N/A	N/A	N/A	4,619.49	4,619.49
89	Aldea las mesas	Centro comunal	HJ242K-00-00	N/A	N/A	1842229	N/A	N/A	N/A	496.78	496.78
90	Lotificacion Brisas del valle	Construccion pilas de oxidacion	HJ421V-34-001	N/A	N/A	29366	N/A	438	N/A	426.03	426.03
91			HJ421V-34-002	N/A	N/A	29356	N/A	438	N/A	215.71	215.71
92			HJ421V-34-003	N/A	N/A	29357	N/A	438	N/A	238.80	238.80



93	Lotificacion Brisas del valle	Construccion pilas de oxidacion	HJ421V-34-004	N/A	N/A	29358	N/A	438	N/A	234.12	239.17
94			HJ422B-34-007	N/A	N/A	29361	N/A	438	N/A	220.09	239.17
95			HJ422B-34-008	N/A	N/A	29362	N/A	438	N/A	215.42	219.28
96	Lotificacion Brisas del valle	Construccion pilas de oxidacion	HJ421V-35-058	N/A	N/A	28912	N/A	438	N/A	336.80	341.61
97			HJ421V-35-059	N/A	N/A	28913	N/A	438	N/A	419.40	418.42
98			HJ421V-35-060	N/A	N/A	28914	N/A	438	N/A	232.15	240.55
99			HJ421V-35-061	N/A	N/A	28915	N/A	438	N/A	218.49	210.21
100	Lotificacion Brisas del valle	Construccion pilas de oxidacion	HJ421V-35-062	N/A	N/A	28916	N/A	N/A	N/A	210.40	210.46
101			HJ421V-35-63	N/A	N/A	28917	N/A	438	N/A	210.61	210.25
102			HJ421V-35-064	N/A	N/A	28918 28919	N/A	438	N/A	205.58 209.64	205.58 210.12
103			HJ421V-35-66	N/A	N/A	28920	N/A	438	N/A	300.64	300.05
104			HJ422B-33-01	N/A	N/A	29388	N/A	N/A	N/A	187.25	187.25
105	Lotificacion Brisas del valle	Construccion pilas de oxidacion	HJ422B-33-03	N/A	N/A	29380	N/A	438	N/A	249.39	244.12
106			HJ422B-33-04	N/A	N/A	29381	N/A	438	N/A	276.02	279.95
107			HJ422B-33-09	N/A	N/A	29382	N/A	438	N/A	222.82	225.02
108			HJ422B-33-12	N/A	N/A	29383	N/A	438	N/A	191.65	192.07
109			HJ422B-33-13	N/A	N/A	29384	N/A	438	N/A	181.26	181.08
110			HJ422B-33-14	N/A	N/A	29385	N/A	438	N/A	170.87	170.10
111			HJ422B-33-15	N/A	N/A	29386	N/A	N/A	N/A	160.48	160.48
112			HJ422B-33-16	N/A	N/A	29387	N/A	N/A	N/A	168.65	165.55
113			HJ422B-33-17	N/A	N/A	29397	N/A	N/A	N/A	172.17	174.89
114			HJ422B-33-18	N/A	N/A	29398	N/A	N/A	N/A	162.06	164.52
115			HJ422B-33-19	N/A	N/A	29399	N/A	N/A	N/A	243.07	243.17
116			HJ422B-33-20	N/A	N/A	29396	N/A	N/A	N/A	182.27	185.26
117			HJ422B-33-21	N/A	N/A	29395	N/A	N/A	N/A	192.37	195.67
118			HJ422B-33-22	N/A	N/A	29394	N/A	N/A	N/A	202.48	206
119			HJ422B-33-23	N/A	N/A	29393	N/A	N/A	N/A	212.58	216.37
120			HJ422B-33-24	N/A	N/A	29392	N/A	N/A	N/A	222.68	226.74
121			HJ422B-33-25	N/A	N/A	29391	N/A	N/A	N/A	232.78	237.11
122			HJ422B-33-26	N/A	N/A	29390	N/A	N/A	N/A	242.89	247.48
123			HJ422B-33-27	N/A	N/A	29389	N/A	N/A	N/A	234.75	230.24
124	Lotificacion Brisas del valle	Construccion pilas de oxidacion	HJ422B-34-008	N/A	N/A	29363	N/A	438	N/A	214.30	10.74
125			HJ422B-34-12	N/A	N/A	29364	N/A	438	N/A	201.64	196.71



126	Lotificacion Brisas del valle	Construccion pilas de oxidaccion	HJ422B-34-13	N/A	N/A	29365	N/A	438	N/A	190.15	197.87
127			HJ422B-34-14	N/A	N/A	29379	N/A	438	N/A	160.03	167.37
128			HJ422B-34-15	N/A	N/A	29378	N/A	438	N/A	184.69	193.73
129	Lotificacion Brisas del valle	Construccion pilas de oxidaccion	HJ422B-34-16	N/A	N/A	29377	N/A	438	N/A	191.07	198.45
130			HJ422B-34-17	N/A	N/A	29376	N/A	438	N/A	192.88	192.88
131			HJ422B-34-20	N/A	N/A	29375	N/A	438	N/A	206.13	206.13
132			HJ422B-34-21	N/A	N/A	29374	N/A	438	N/A	210.43	210.43
133			HJ421V-34-26	N/A	N/A	29367	N/A	438	N/A	232.07	232.07
134	sitio taita bruno	Terreno que se adjudico para ser donado a personas que ocupaban espacio en via publica CA5 Barrio independencia	HJ421Q-69-01-3 HJ421Q-70-01-6 HJ421Q-71-01-6 HJ421Q-72-01-8 HJ421Q-73-01-8 HJ421Q-74-01-4	N/A	N/A	1968788	N/A	N/A	N/A	6,972.41	6,972.41




ING.FERNANDO CASTRO
JEFE DEPARTAMENTO DE CATASTRO