



Alcaldía Municipal De Santa Elena, La Paz, Honduras, C. A.

Teléfono: 3332-1506/ 9495-6894

Correo electrónico: [lapassantaelena@municipalidad.info](mailto:lapassantaelena@municipalidad.info) / [munisantaelena.2015@gmail.com](mailto:munisantaelena.2015@gmail.com) / [wsaulventura@gmail.com](mailto:wsaulventura@gmail.com)



## INFORMACIÓN CATASTRAL MES DE FEBRERO DEL 2022

| N° | UBICACION DEL INMUEBLE | NOMBRE DEL INMUEBLE  | CLAVE CATASTRAL        | LUGAR DE INSCRIPCION | FECHA DE INSCRIPCION | NUMERO DE ESCRITURA | LIBRO | TOMO | FOLIO | EXTENCION (AREA) |
|----|------------------------|----------------------|------------------------|----------------------|----------------------|---------------------|-------|------|-------|------------------|
| 1  | Llano Verde            | Constancia Catastral | 1216-08-FH320Z-00-0024 | Catastro Municipal   | 01/02/2022           |                     |       |      |       | 0.75 Has         |
| 2  | Monte Copado           | Constancia Catastral | 1216-06-FH240Z-00-0222 | Catastro Municipal   | 02/02/2022           |                     |       |      |       | 0.26 Has         |
| 3  | Aguantequerique        | Constancia Catastral | 1216-05-FH130Z-00-0881 | Catastro Municipal   | 04/02/2022           |                     |       |      |       | 0.25 Has         |
| 4  | Llano Alegre Abajo     | Constancia Catastral | 1216-05-FH130Z-00-0886 | Catastro Municipal   | 04/02/2022           |                     |       |      |       | 0.05 Has         |
| 5  | Monte Copado           | Constancia Catastral | 1216-06-FH240Z-00-0470 | Catastro Municipal   | 04/02/2022           |                     |       |      |       | 0.02 Has         |
| 6  | Aguantequerique        | Constancia Catastral | 1216-05-FH130Z-00-0352 | Catastro Municipal   | 08/02/2022           |                     |       |      |       | 6.65 Has         |
| 7  | Monte Copado           | Constancia Catastral | 1216-06-FH240Z-00-0473 | Catastro Municipal   | 09/02/2022           |                     |       |      |       | 0.15 Has         |
| 8  | Santa elena Centro     | Constancia Catastral | 1216-01-FH131M-15-0002 | Catastro Municipal   | 09/02/2022           |                     |       |      |       | 341.46 Mts       |
| 9  | La Vega                | Constancia Catastral | 1216-08-FH320Z-00-0006 | Catastro Municipal   | 10/02/2022           |                     |       |      |       | 28.74 Has        |
| 10 | Palo Blanco            | Constancia Catastral | 1216-08-FH230Z-00-0127 | Catastro Municipal   | 10/02/2022           |                     |       |      |       | 0.45 Has         |
| 11 | Guasore                | Constancia Catastral | 1216-03-FH420Z-00-0906 | Catastro Municipal   | 10/02/2022           |                     |       |      |       | 7.16 Has         |
| 12 | Guasore                | Constancia Catastral | 1216-03-FH420Z-00-0907 | Catastro Municipal   | 10/02/2022           |                     |       |      |       | 4.59 Has         |
| 13 | Monte Copado           | Constancia Catastral | 1216-06-FH240Z-00-0474 | Catastro Municipal   | 11/02/2022           |                     |       |      |       | 0.03 Has         |
| 14 | Pozo del Toro          | Constancia Catastral | 1216-04-FH130Z-00-1284 | Catastro Municipal   | 11/02/2022           |                     |       |      |       | 0.18 Has         |
| 15 | Carrizal #2            | Constancia Catastral | 1216-08-FH230Z-00-0081 | Catastro Municipal   | 14/02/2022           |                     |       |      |       | 0.04 Has         |

**“Gobernando Con Sabiduría, Para Un Santa Elena Mejor”**




Alcaldía Municipal De Santa Elena, La Paz, Honduras, C. A.

Teléfono: 3332-1506/ 9495-6894

Correo electrónico: [lapassantaelena@municipalidad.info](mailto:lapassantaelena@municipalidad.info)/ [munisantaelena.2015@gmail.com](mailto:munisantaelena.2015@gmail.com)/ [wsaulventura@gmail.com](mailto:wsaulventura@gmail.com)



|    |                     |                      |                        |                    |            |  |  |  |  |          |
|----|---------------------|----------------------|------------------------|--------------------|------------|--|--|--|--|----------|
| 16 | Carrizal #1         | Constancia Catastral | 1216-03-FH420Z-00-0909 | Catastro Municipal | 14/02/2022 |  |  |  |  | 0.09 Has |
| 17 | La Remijia          | Constancia Catastral | 1216-03-FH420Z-00-0258 | Catastro Municipal | 15/02/2022 |  |  |  |  | 8.62 Has |
| 18 | Los Patios          | Constancia Catastral | 1216-04-FH420Z-00-0276 | Catastro Municipal | 17/02/2022 |  |  |  |  | 0.64 Has |
| 19 | Naranjo #2          | Constancia Catastral | 1216-07-FH310Z-00-1113 | Catastro Municipal | 17/02/2022 |  |  |  |  | 0.22 has |
| 20 | Llano Alegre Centro | Constancia Catastral | 1216-05-FH130Z-00-1286 | Catastro Municipal | 18/02/2022 |  |  |  |  | 0.07 Has |
| 21 | Los Patios          | Constancia Catastral | 1216-04-FH420Z-00-0905 | Catastro Municipal | 21/02/2022 |  |  |  |  | 1.02 Has |
| 22 | Las Aradas          | Constancia Catastral | 1216-07-FH310Z-00-1109 | Catastro Municipal | 21/02/2022 |  |  |  |  | 0.31 Has |
| 23 | Caimán              | Constancia Catastral | 1216-08-FH310Z-00-1115 | Catastro Municipal | 21/02/2022 |  |  |  |  | 0.03 Has |
| 24 | Caimán              | Constancia Catastral | 1216-08-FH310Z-00-1116 | Catastro Municipal | 22/02/2022 |  |  |  |  | 0.05 Has |
| 25 | Sabanetillas        | Constancia Catastral | 1216-08-FH230Z-00-0032 | Catastro Municipal | 22/02/2022 |  |  |  |  | 1.49 Has |
| 26 | Nahuaterique        | Constancia Catastral | 1216-08-FH320Z-00-0030 | Catastro Municipal | 23/02/2022 |  |  |  |  | 1.85 Has |
| 27 | Las Vegas           | Constancia Catastral | 1216-08-FH320Z-00-1118 | Catastro Municipal | 23/02/2022 |  |  |  |  | 5.38 Has |



*Noel Antonio Martínez*

**Noel Antonio Martínez**

**Jefe de Catastro**

**Santa Elena, La Paz**

**“Gobernando Con Sabiduría, Para Un Santa Elena Mejor”**



Alcaldía Municipal De Santa Elena, La Paz, Honduras, C. A.

Teléfono: 3332-1506/ 9495-6894

Correo electrónico: [lapassantaelena@municipalidad.info](mailto:lapassantaelena@municipalidad.info) / [munisantaelena.2015@gmail.com](mailto:munisantaelena.2015@gmail.com) / [wsaulventura@gmail.com](mailto:wsaulventura@gmail.com)



|    |                     |                 |                        |                    |            |  |  |  |  |           |
|----|---------------------|-----------------|------------------------|--------------------|------------|--|--|--|--|-----------|
| 1  | Aguantequerique     | Plano Catastral | 1216-05-FH130Z-00-0351 | Catastro Municipal | 09/02/2022 |  |  |  |  | 4.47 Has  |
| 2  | Aguantequerique     | Plano Catastral | 1216-05-FH130Z-00-0352 | Catastro Municipal | 09/02/2022 |  |  |  |  | 2.18 Has  |
| 3  | Santa Elena Centro  | Plano Catastral | 1216-01-FH131M-12-0002 | Catastro Municipal | 09/02/2022 |  |  |  |  | 0.03 Has  |
| 4  | Guasore             | Plano Catastral | 1216-03-FH420Z-00-0906 | Catastro Municipal | 10/02/2022 |  |  |  |  | 7.16 Has  |
| 5  | Guasore             | Plano Catastral | 1216-03-FH420Z-00-0907 | Catastro Municipal | 10/02/2022 |  |  |  |  | 4.43 Has  |
| 6  | Guasore             | Plano Catastral | 1216-03-FH420Z-00-0908 | Catastro Municipal | 10/02/2022 |  |  |  |  | 2.51 Has  |
| 7  | La Vega             | Plano Catastral | 1216-08-FH320Z-00-0006 | Catastro Municipal | 10/02/2022 |  |  |  |  | 28.74 Has |
| 8  | Pozo del Toro       | Plano Catastral | 1216-04-FH130Z-00-1284 | Catastro Municipal | 11/02/2022 |  |  |  |  | 0.18 Has  |
| 9  | El Carrizal #1      | Plano Catastral | 1216-03-FH420Z-00-0909 | Catastro Municipal | 14/02/2022 |  |  |  |  | 0.09 Has  |
| 10 | El Carrizal #2      | Plano Catastral | 1216-08-FH230Z-00-0081 | Catastro Municipal | 14/02/2022 |  |  |  |  | 0.04 Has  |
| 11 | Naranja #2          | Plano Catastral | 1216-07-FH410Z-00-1113 | Catastro Municipal | 17/02/2022 |  |  |  |  | 0.22 Has  |
| 12 | Monte Copado        | Plano Catastral | 1216-06-FH240Z-00-0639 | Catastro Municipal | 17/02/2022 |  |  |  |  | 1.96 Has  |
| 13 | Llano Alegre Centro | Plano Catastral | 1216-05-FH130Z-00-1286 | Catastro Municipal | 18/02/2022 |  |  |  |  | 0.07 Has  |
| 14 | Las Aradas          | Plano Catastral | 1216-07-FH310Z-00-1109 | Catastro Municipal | 21/02/2022 |  |  |  |  | 0.32 Has  |
| 15 | caimán              | Plano Catastral | 1216-08-FH310Z-00-1115 | Catastro Municipal | 21/02/2022 |  |  |  |  | 0.03 Has  |
| 16 | caimán              | Plano Catastral | 1216-08-FH310Z-00-1116 | Catastro Municipal | 21/02/2022 |  |  |  |  | 0.05 Has  |

**“Gobernando Con Sabiduría, Para Un Santa Elena Mejor”**




Alcaldía Municipal De Santa Elena, La Paz, Honduras, C. A.


Teléfono: 3332-1506/ 9495-6894

Correo electrónico: [lapassantaelena@municipalidad.info](mailto:lapassantaelena@municipalidad.info) / [munisantaelena.2015@gmail.com](mailto:munisantaelena.2015@gmail.com) / [wsaulventura@gmail.com](mailto:wsaulventura@gmail.com)



|    |              |                 |                        |                    |            |  |  |  |  |          |
|----|--------------|-----------------|------------------------|--------------------|------------|--|--|--|--|----------|
| 17 | Los Patios   | Plano Catastral | 1216-04-FH420Z-00-0905 | Catastro Municipal | 21/02/2022 |  |  |  |  | 1.02 Has |
| 18 | Sabanetillas | Plano Catastral | 1216-08-FH230Z-00-0032 | Catastro Municipal | 22/02/2022 |  |  |  |  | 1.49 Has |
| 19 | Las Vegas    | Plano Catastral | 1216-08-FH320Z-00-1118 | Catastro Municipal | 23/02/2022 |  |  |  |  | 5.38 Has |
| 20 | Nahuaterique | Plano Catastral | 1216-08-FH320Z-00-0030 | Catastro Municipal | 23/02/2022 |  |  |  |  | 1.85 Has |



  
**Noel Antonio Martínez**  
**Jefe de Catastro**  
**Santa Elena, La Paz**

**“Gobernando Con Sabiduría, Para Un Santa Elena Mejor”**